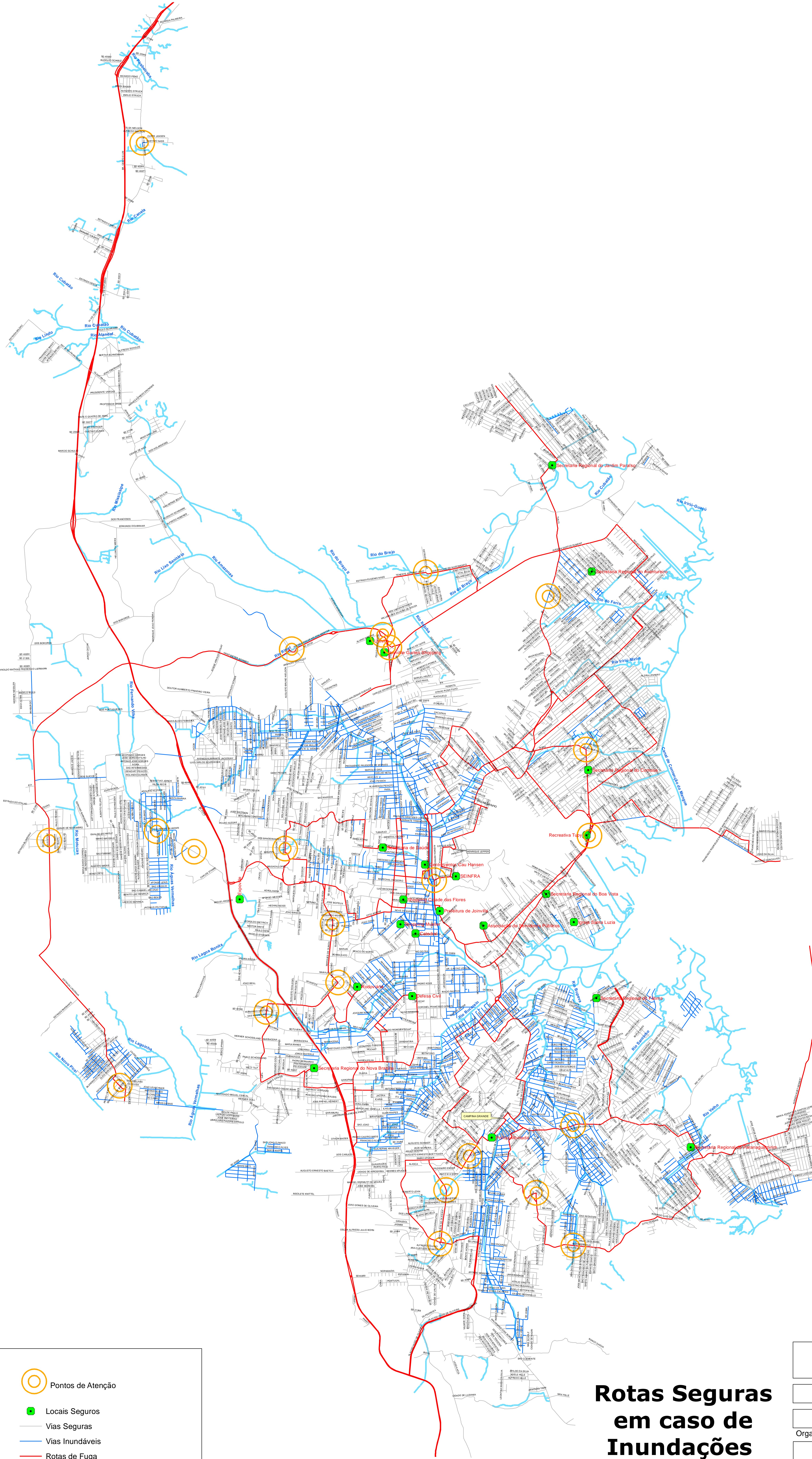






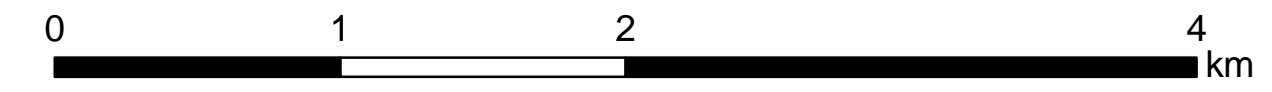


7104000
7106000
7108000
7110000
7112000
7114000
7116000
7118000
7120000
7122000
7124000
7126000
7128000
7130000
7132000
7134000
7136000
7138000
7140000
7142000
7144000
7146000
7148000
7150000
7152000
7154000
7156000
7158000
7160000
7162000
7164000
7166000
7168000
7170000
7172000
7174000
7176000
7178000
7180000
7182000
7184000
7186000
7188000
7190000
7192000
7194000
7196000
7198000
7200000
7202000
7204000
7206000
7208000
7210000
7212000
7214000
7216000
7218000
7220000
7222000
7224000
7226000
7228000
7230000
7232000
7234000
7236000
7238000
7240000



-  Pontos de Atenção
-  Locais Seguros
-  Vias Seguras
-  Vias Inundáveis
-  Rotas de Fuga
-  Cursos de Água



Rotas Seguras em caso de Inundações Joinville/SC

Projeção: Transversa de Mercator (UTM)
Meridiano Central: W51° (fuso 22 sul)
Datum: Sirgas 2000.

Base Digital: PMJ / Aeroimagem, 2007-2010.

Data: abr/2012.

Organização:

