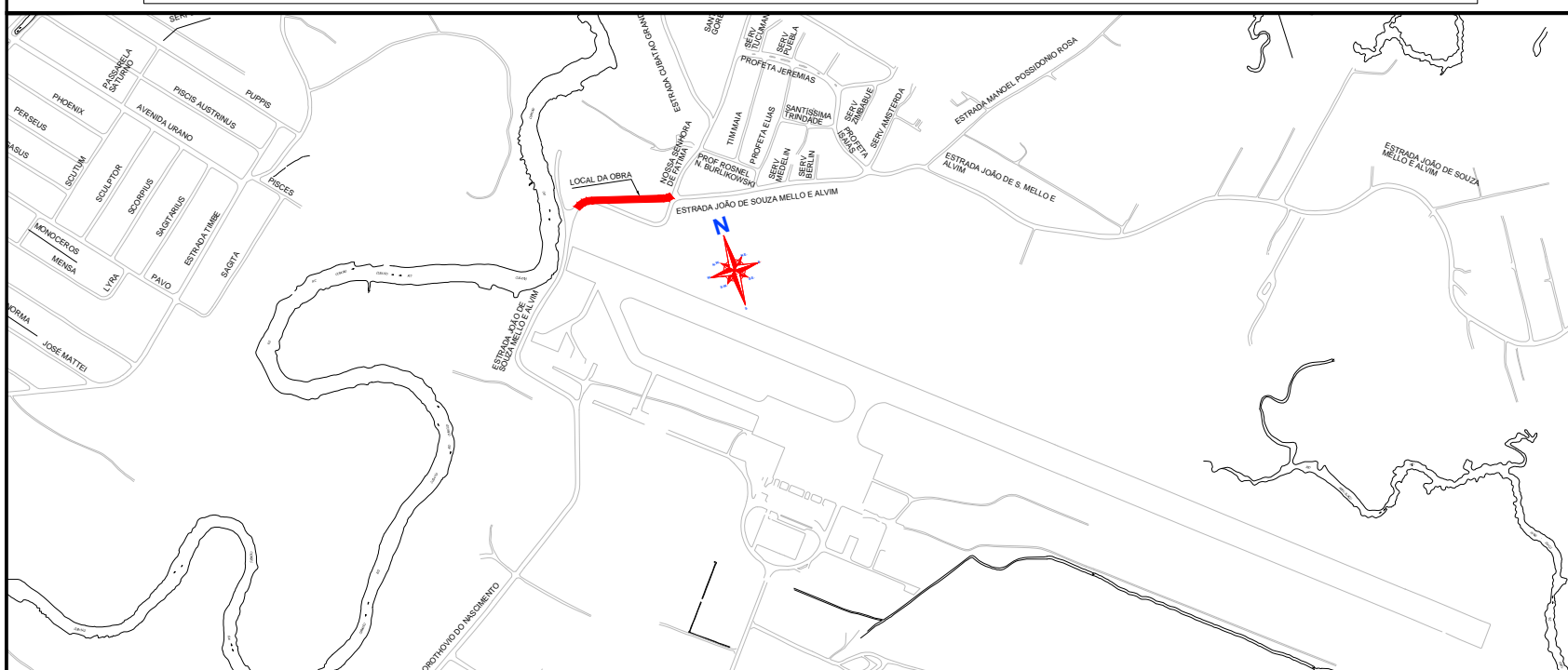
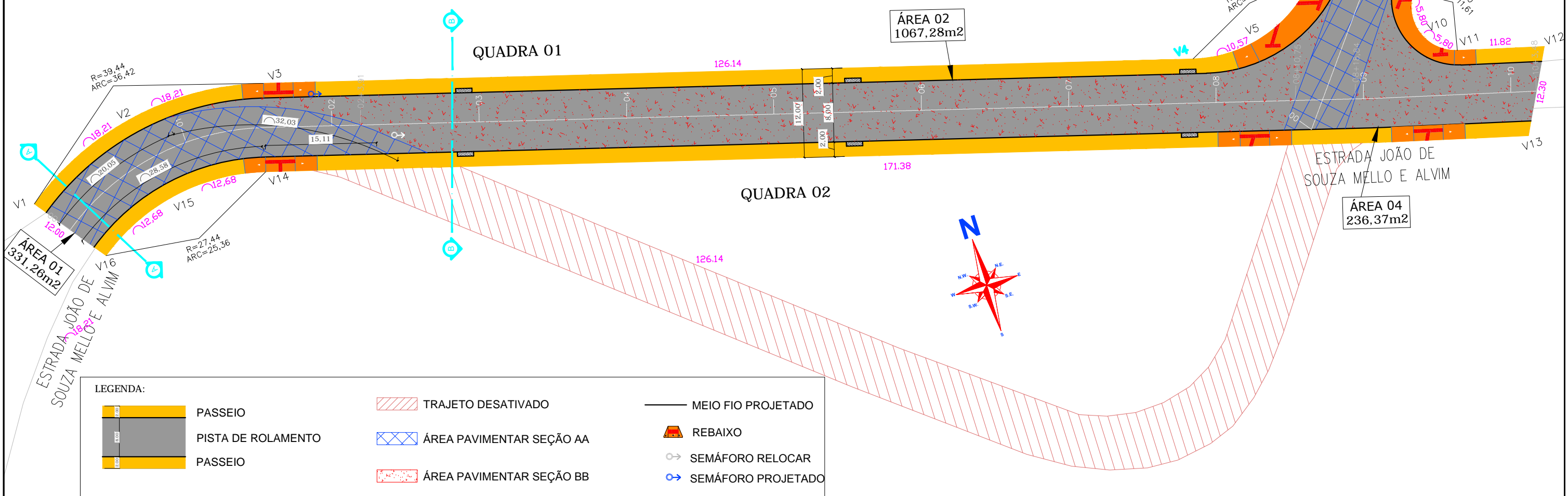



SISTEMA DE PROJEÇÃO SIRGAS 2000 (FUSO UTM 22S)
MERIDIANO CENTRAL (-51°)

V1	Y=719403.3198 X=7098237.2400	26°13'07,34"S 48°48'14,10"W	V5	Y=719569.6549 X=7098209.3571	26°13'08,15"S 48°48'08,09"W	V9	Y=719590.4518 X=7098208.8878	26°13'08,15"S 48°48'07,34"W	V13	Y=719599.5590 X=7098185.6646	26°13'08,90"S 48°48'07,00"W
V2	Y=719419.8519 X=7098244.4805	26°13'07,09"S 48°48'13,50"W	V6	Y=719578.2283 X=7098215.2811	26°13'07,95"S 48°48'07,78"W	V10	Y=719589.6841 X=7098203.3598	26°13'08,33"S 48°48'07,36"W	V14	Y=719434.5826 X=7098232.0593	26°13'07,49"S 48°48'12,97"W
V3	Y=719437.8787 X=7098243.5977	26°13'07,11"S 48°48'12,85"W	V7	Y=719584.0819 X=7098222.6322	26°13'07,71"S 48°48'07,58"W	V11	Y=719593.8005 X=7098199.5911	26°13'08,45"S 48°48'07,21"W	V15	Y=719422.0324 X=7098232.6803	26°13'07,47"S 48°48'13,42"W
V4	Y=719559.2356 X=7098209.1769	26°13'08,16"S 48°48'08,48"W	V8	Y=719597.6256 X=7098218.8998	26°13'07,83"S 48°48'07,09"W	V12	Y=719605.2261 X=7098196.5810	26°13'08,45"S 48°48'06,80"W	V16	Y=719410.5215 X=7098227.6411	26°13'07,64"S 48°48'13,83"W



 PREFEITURA MUNICIPAL DE JOINVILLE SECRETARIA DE INFRAESTRUTURA URBANA UNIDADE DE BANCO DE PROJETOS Rua Saguacu, 265 Saguacu, Joinville - SC CEP: 89221-010 (47) 3433-9024	Código: UBP/I-COER-X-R0/17-01-IV	Projeto: PROJETO VIÁRIO / CONTORNO AEROPORTO ESTRADA JOÃO DE SOUZA MELLO DE ALVIM	Num. Prancha: 01/01
	Requerente: SEINFRA	Conteúdo: PROJETO GEOMÉTRICO LOCALIZAÇÃO	
Autor: Arq. Marino Pellegrini Neto - CAU/SC A31724-1	Ass.: _____	Desenhista CAD: Costódio/Marino	Data: Junho/2017
Co-Autor: _____	Ass.: _____	Ordenador da Despesa: _____	Ass.: _____