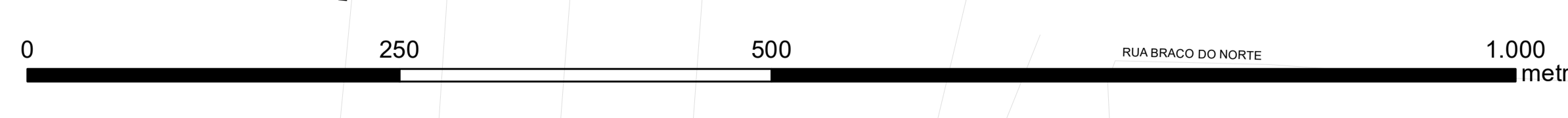
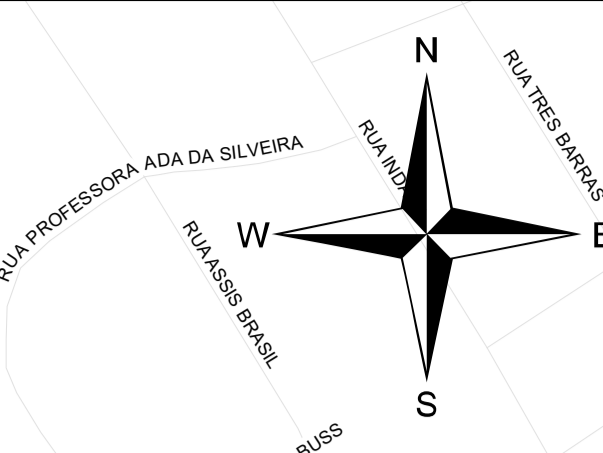
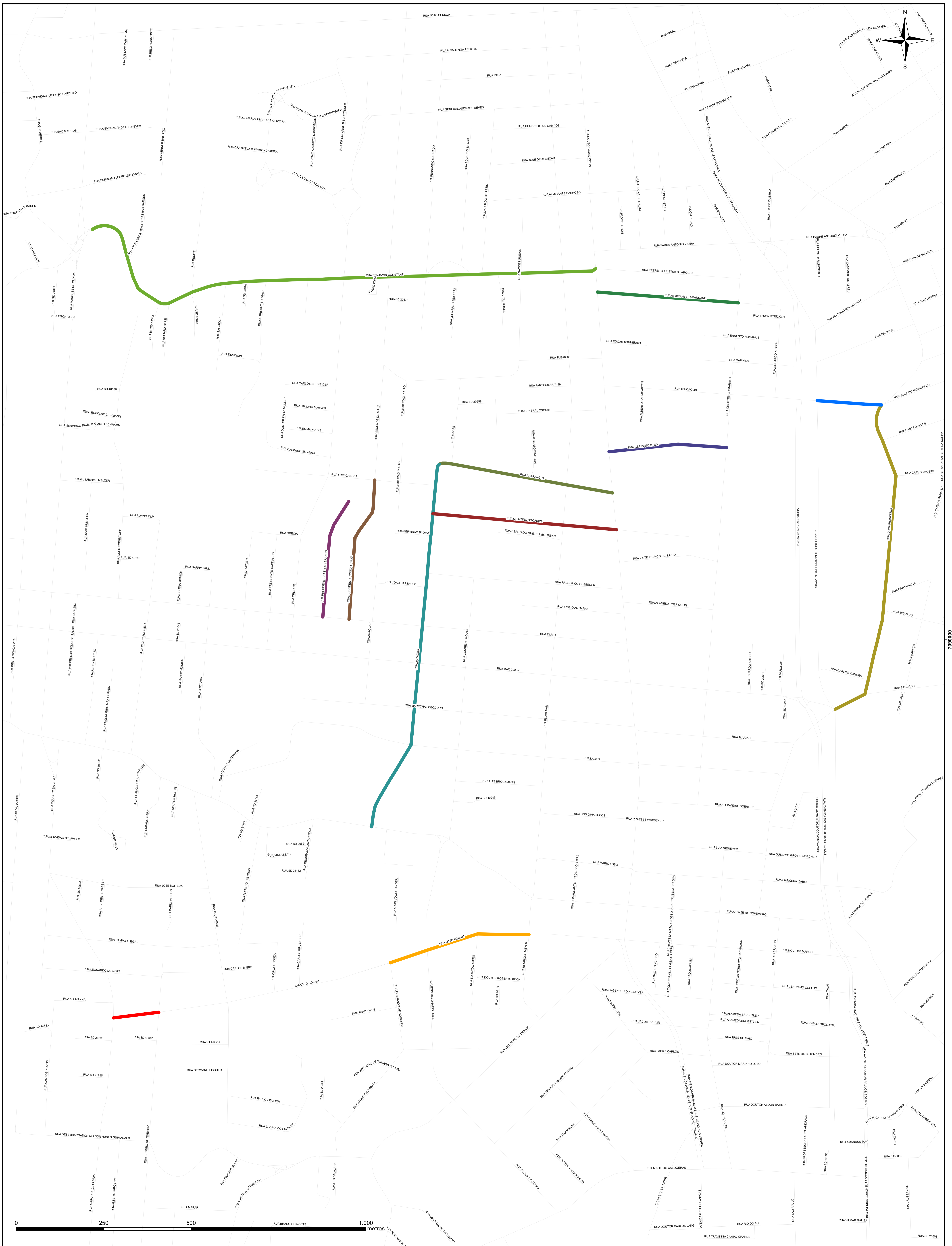


# REQUALIFICAÇÃO ASFÁLTICA



Legenda	
<span style="color: green;">—</span>	RUA ALMIRANTE TAMANDARÉ
<span style="color: lightgreen;">—</span>	RUA ARARANGUA
<span style="color: yellowgreen;">—</span>	RUA BENJAMIN CONSTANT
<span style="color: yellow;">—</span>	RUA DONA FRANCISCA
<span style="color: purple;">—</span>	RUA GERMANO STEIN
<span style="color: blue;">—</span>	RUA ITAIOPOLIS
<span style="color: teal;">—</span>	RUA JARAGUA
<span style="color: orange;">—</span>	RUA OTTO BOEHM - trecho 1
<span style="color: red;">—</span>	RUA OTTO BOEHM - trecho 2
<span style="color: brown;">—</span>	RUA PRESIDENTE CASTELO BRANCO
<span style="color: darkbrown;">—</span>	RUA PRESIDENTE COSTA E SILVA
<span style="color: darkred;">—</span>	RUA QUINTINO BOCAIUIVA

Projeção: Transversa de Mercator (UTM)  
 Meridiano Central: W51° (fuso 22 sul)  
 Datum: Sirgas 2000.

Data: 13/04/2018

Base Digital: PMJ / Aeromagem, 2007-2010.

Organização:

**SECRETARIA DE ADMINISTRAÇÃO E PLANEJAMENTO**

760000